

OGP Surveying and Positioning Committee

Geodesy Subcommittee Report October 2009



International
Association
of Oil & Gas
Producers




Geodesy Subcommittee

Current membership:

(Employee of oil & gas operator / OGP member in green).

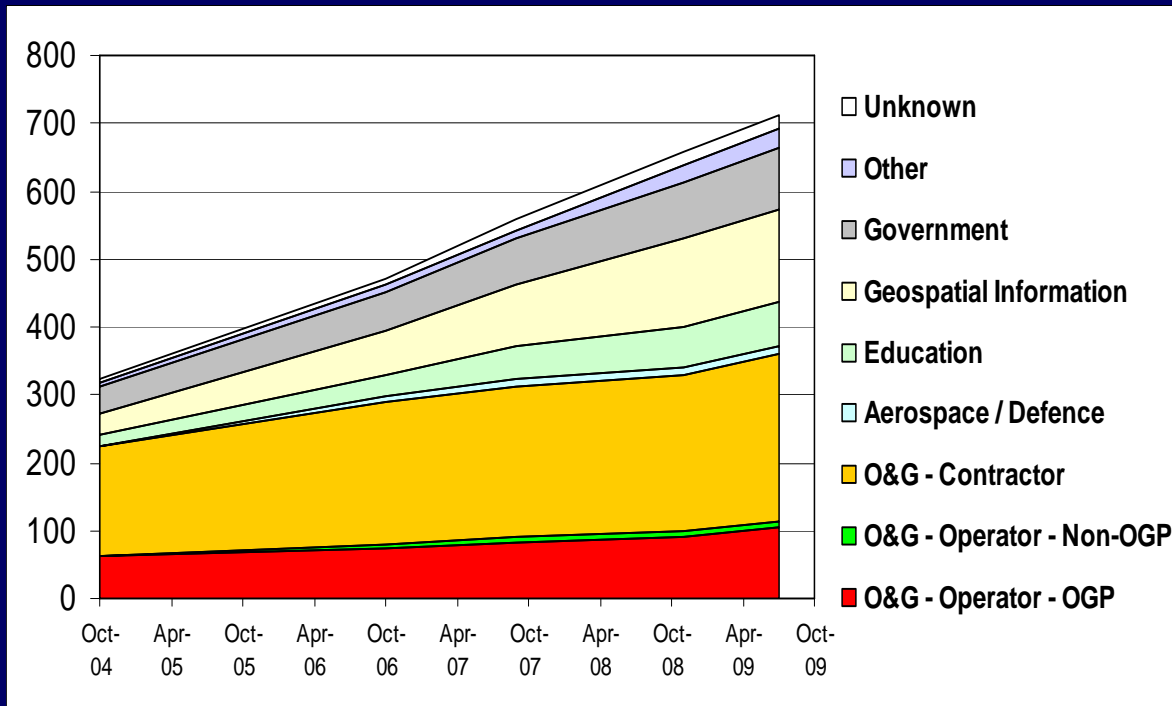
- Christian Ameil (Total)
- Craig Allinson (BP)
- Bish Karko (Devon) (US)
- Roel Nicolai (Shell)
- Derek Salvage (ExxonMobil) (US)
- Geir Simensen (Statoil)
- Jim Cain (consultant, Cain & Barnes) (US)
- Roger Lott - (retired) - Chairman
- Melita Kennedy (ESRI) (US)



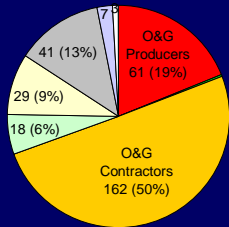
EPSG Dataset

- On-line Registry now the master repository.
- Access (v2000) db is generated from Registry for each full release.
- Full release v7.1 May 2009.
- Interim registry-only releases v7.1.1 > v7.1.8 through September 2009
- Next full release v7.2 target November 2009.

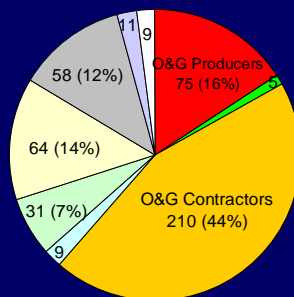
EPSG Geodetic Parameter Dataset



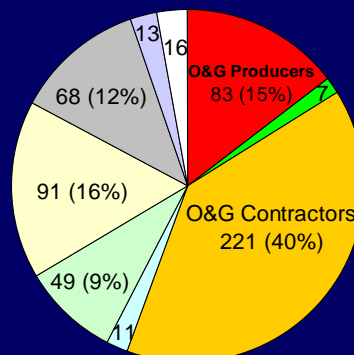
- Continues to be world leader
- Users doubling every 5 years
- 50% users related to E&P indirectly (government, etc).



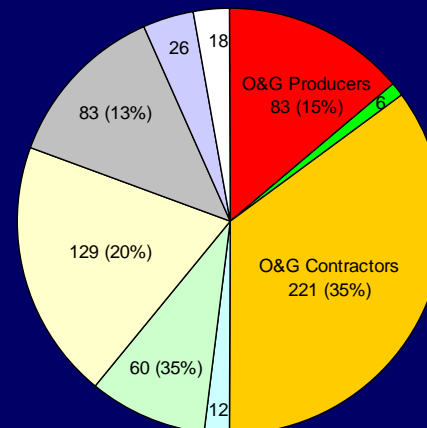
Oct 2004 - 332



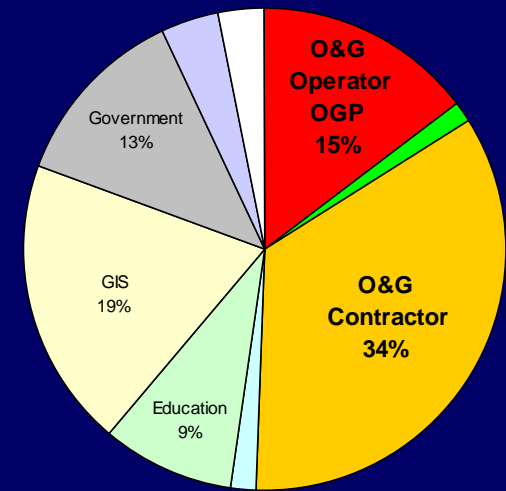
Oct 2006 - 472




Sept 2007 - 559



Nov 2008 - 657



Jul 2009 - 713



Geodesy Subcommittee Strategic Priorities

- maintenance of geodetic dataset
- maintenance of registry software
- ISO accreditation of registry
- development of area polygons
- map front end



ISO accreditation

